


















South West Land Division Actual and Potential Biosecurity Groups (July 2018)


Legend

-  State Barrier Fence
-  Local Government Area
-  Clearing Line

Legend

-  Potential group yet to be recognised
-  Carnarvon Rangelands Biosecurity Association
-  Meekathara Rangelands Biosecurity Association
-  Goldfields Nullarbor Rangelands Biosecurity Association
-  Northern Biosecurity Group
-  Central Wheatbelt Biosecurity Association
-  Eastern Wheatbelt Biosecurity Group
-  Esperance Biosecurity Association
-  Southern Biosecurity Group
-  Great Southern Wheatbelt Group
-  Peel Harvey Biosecurity Group
-  Leschenault Biosecurity Group
-  Blackwood Biosecurity Inc.
-  Warren Biosecurity Group

For more information on your local RBG visit
<https://www.agric.wa.gov.au/recognised-biosecurity-groups-contacts>
or scan



Compiled by: DPIRD - Geospatial Information Services Group
 Date: July 2018
 Projection: Universal Transverse Mercator, Zone 50
 Horizontal Datum: Geocentric Datum of Australia 1994
 Vertical Datum: Australian Height Datum 1971
 Job#: 2016211

DISCLAIMER: While all reasonable care has been taken in the preparation of the material in this document, the Western Australian Government and its officers accept no responsibility for any errors or omissions it may contain, whether caused by negligence, or otherwise or for any loss, however caused, sustained by any person who relies on it
 Copyright © Western Australian Agriculture Authority, 2018

